








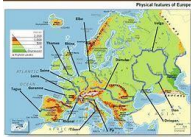








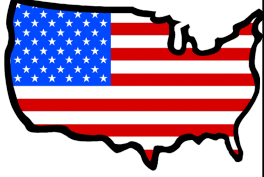



	EYFS	KS1		KS2			
	Reception	Year 1	Year 2	Year 3	Year 4	Year 5	Year 6
<p>Geography:</p> <p>Big ideas:</p> <p>Location.</p> <p>Human Features.</p> <p>Physical features.</p> <p>Physical processes.</p> <p>Climate.</p> <p>Environment.</p> <p>Maps, data and information.</p> <p>Interdependence.</p>	<p><u>ELG: The Natural World</u> <u>Weather and Seasons</u></p>  <p><u>Maps (T6)</u> Comparing maps: our school, country and the world</p>  <p><u>Journeys (T6)</u> Talking about journeys we have made at home and abroad.</p> 	<p><u>The United kingdom T2</u></p>  <p><u>Weather T4</u></p>  <p><u>Bristol and Hong Kong T6</u></p> 	<p><u>Amazing Earth.</u> Continents and oceans</p>  <p><u>Australia</u></p>  <p><u>Street Detectives: Our local area.</u></p> 	<p><u>T2/4 Where in the world / Our European Neighbours</u> (Locating countries in Europe/ Rivers/ Mountains)</p>  <p><u>T6 Rivers and Waterfalls</u></p>  <p>Big idea focus: Human and Physical processes, Location.</p>	<p><u>Mediterranean Italy, Greece and Bath</u></p>  <p><u>USA and the Americas</u></p>  <p><u>Antartica</u></p>  <p>Big idea focus: Human/Physical features/ Location/climate</p>	<p>World Kitchen - Fairtrade</p>  <p>Mediterranean Italy, Greece and Bath</p>  <p>Our European neighbours</p>  <p>Big idea focus: Climate/ Physical processes/Interdependence/location</p>	<p>Misty Mountains - Sierra</p>  <p>USA and Americas</p>  <p>Mediterranean Italy, Greece and Bath</p>  <p>Big idea focus: Human/Physical features/ Data and information/Interdependence.</p>