

















St John's Church of England Primary School
Geography Curriculum Overview

Geography

Big ideas: Location, Human Features, Physical features, Physical processes, Climate, Environment, Maps, data and information, Interdependence.

	KS1		KS2			
EYFS	Year 1	Year 2	Year 3	Year 4	Year 5	Year 6
People, cultures and communities.	<p><u>The United Kingdom.</u></p> 	<p><u>Street Detectives: Our local area.</u></p> 	<p><u>Where in the world...</u> (Locating countries in Europe/ Rivers/ Mountains)</p> 	<p><u>Antarctica and why does it matter?</u></p> 	<p><u>Rainforest in Brazil and the Congo.</u></p> 	<p><u>Natural Disasters: Volcanoes and Earthquakes.</u></p> 
	<p><u>Bristol and Hong Kong.</u></p> 	<p><u>Amazing Earth.</u> Continents and Oceans.</p> 	<p><u>Our European Neighbours, spotlight on the Alps.</u></p> 	<p><u>Mediterranean Italy vs Bath.</u></p> 	<p><u>World Kitchen: Global Trade.</u></p> 	<p><u>Kenya - A changing country.</u></p> 
	<p><u>Weather</u></p> 	<p><u>Australia</u></p> 	<p><u>Rivers and waterfalls around the world.</u></p>	<p><u>The United States of America</u></p> 	<p><u>Misty Mountain Sierra.</u></p> 	<p><u>The UK. (Urban/Rural land use)</u></p> 